

\$4.99 Retail Value

oneida county

wisconsin



Re·lax·a·tion \ ree-lak-**sey**-shuhn \ n: the natural
reaction to being in Oneida County



Travel & Trail Guide
(800) 236-3006 | OneidaCountyWI.com



O•nei•da Coun•ty / oh-nahy-duh koun-tee / n:
Tomahawk, Three Lakes, St. Germain, Rhinelander,
Pelican Lake, Minocqua, Lake Tomahawk and Hazelhurst

Oneida County in the Northwoods of Wisconsin is your destination for adventure on the trails. As you hike, bike, cross-country ski, snowshoe and snowmobile along Oneida County’s trails, you’re traveling through one of Wisconsin’s most pristine wilderness areas. Tall pine forests and nearly 70,000 acres of open water make for postcard-perfect scenery and excellent wildlife viewing. Oneida County’s trails are exceptional and trailside amenities plentiful.

In addition to great trails, Oneida County also offers some of the best fishing and boating in the Midwest. Paddlers can explore tree-lined lakes, sprawling flowages and winding rivers. No matter what the season, there’s something waiting for you in Oneida County. Eight friendly communities offer hundreds of resorts, hotels, shops and restaurants. For more information on lodging, up-to-date trail conditions and area attractions, visit OneidaCountyWI.com.




Table of Contents

Communities 4-12
Trail Grid 13
Paddling & Fishing 14-15
County Map 16-17
Trail Maps 18-29
Snowmobiling & ATVing 29
Birding, Hunting & Wildlife 30
Resources 31

*Photos have been provided by the following:
George Volpentesta (Cover Image), Oneida County
Tourism Council, Dennis Deitz, Jenny Gibson,
Kathy Knutson and communities of Oneida County.*

Produced by: Pilch & Barnet, Inc.
pilchbarnet.com | (608) 242-8895

 "Like Us" at facebook.com/OneidaCountyWI



At A Glance

When it comes to outdoor recreation, the eight communities of Oneida County can't be beat.

-  **Bicycling**
 - 13 bicycling trails
 - 112 miles of bicycling
 - Single-track to paved trails
-  **Hiking**
 - 20 hiking trails
 - 162 miles of hiking
-  **Cross-country Skiing**
 - 18 cross-country ski trails
 - 203 miles of groomed ski trails
 - Opportunities for both traditional and skate-style
-  **Snowshoeing**
 - 12 snowshoeing trails
 - 134 miles of snowshoeing
-  **Snowmobiling**
 - 1,000 miles of interconnected trails
 - Outstanding trail grooming
-  **ATVing**
 - 115 miles of trails and roads
 - Links to hundreds of miles of regional trails
-  **Horseback Riding**
 - 15 miles of designated trails
-  **Lakes and Rivers**
 - Hundreds of lakes and rivers
 - Small secluded gems to vast flowages
 - Walleye, pike, bass, musky and panfish
-  **Golf**
 - 11 scenic golf courses



Ha·zel·hurst / hey-zuhl-hurst / n: a little piece of woodland paradise conveniently located on Highway 51

Outdoor enthusiasts and vacationers know that Hazelhurst is the “Quiet Side of the Northwoods.” The community is known for its friendliness and small-town charm. Hazelhurst is a popular destination for anglers, paddlers and campers exploring the vast Willow Flowage. The town is home to two restaurants and boasts unique shops selling everything from snowmobiles to gourmet cheese. Tommy O’s NorthernStars Playhouse presents live Broadway musicals and comedies. Nearby Timber Ridge Golf Club provides great golf and wonderful scenery. Lodging includes resorts, lodges, bed and breakfasts, vacation rentals and a motel. Plan your relaxing trip to Hazelhurst today.

hazelwi.net

At A Glance

Local Trails


- Bearskin State Trail – p. 19
- Schlect Ski Trails – p. 28

Notable Area Lakes and Rivers

- Lake Katherine
- Tomahawk River – p. 14
- Upper and Lower Kaubashine lakes
- Willow Flowage – p. 14

Snowmobiling Information

- Cross Country Cruisers – snowmobilewi.com



Lake Tom·a·hawk / leyk tom-uh-hawk / n: a picturesque place to relax on a pristine beach surrounded by pines

Lake Tomahawk is a quiet community located in the middle of the beautiful Northern Highland–American Legion State Forest. Area lakes and flowages provide endless opportunities for wilderness paddling. The area’s white-tailed deer, ruffed grouse and turkey offer excellent hunting. Local snowmobile trails are kept in tip-top shape by dedicated volunteers. Lake Tomahawk is known as the “World Capital of Snowshoe Baseball.” The unique sport has helped put Lake Tomahawk on the map, generating national media attention. Come up and see what all the excitement is about.

laketomahawkwi.org

At A Glance

Local Trails

- Madeline Trail – p. 23
- McNaughton Trail – p. 23
- Raven Trail – p. 26

Notable Area Lakes and Rivers

- Horsehead Lake
- Rainbow Flowage
- Tomahawk Lake
- Two Sisters Lake
- Wisconsin River – p. 14

Snowmobile Information

- New-Tom Sno-Fleas – new-tomsnofleas.com



Annual Events

- Winter Festival – February
- Snowshoe Baseball Games – Summer
- Fourth of July Celebration – July
- Harvest Festival – September

For a complete list of events in the area, visit **OneidaCountyWI.com**.



Mi·noc·qua / meh-nah-kwuh / n: synonymous with Northwoods fun

Surrounded by beautiful lakes, the Minocqua Area is known as “Nature’s Original Water Park.” This classic vacation destination includes Minocqua, Arbor Vitae, Woodruff and Lake Tomahawk. Enjoy everything from bicycling, boating and hiking to snowmobiling, cross-country skiing and ice fishing. *Field and Stream* magazine named Minocqua one of the “Best Fishing Towns in America.” In addition to numerous recreational offerings, the Minocqua Area is one of northern Wisconsin’s most important destinations for shopping, dining and entertainment. Minocqua offers golf at Timber Ridge Golf Club, Minocqua Country Club, Wildwood Golf Club and nearby Trout Lake Golf Club. Find out why vacationers return to the Minocqua Area generation after generation, year after year.

minocqua.org

At A Glance

Local Trails

- Bearskin State Trail – p. 19
- Madeline Trail – p. 23
- Minocqua Winter Park – p. 24
- Raven Trail – p. 26
- Schlect Ski Trails – p. 28

Notable Area Lakes and Rivers

- Big and Little Arbor Vitae lakes
- Clear Lake
- Kawaguesaga Lake
- Lake Minocqua
- Rainbow Flowage

Snowmobile Information

- Cross Country Cruisers – snowmobilewi.com
- Minocqua Forest Riders – minocquaforestriders.org
- New-Tom Sno-Fleas – new-tomsnofleas.com

ATV Information


- Lakeland ATV Club – lakelandatvclub@yahoo.com




Annual Events

- Loop Around the Lake – February
- Only Fools Run at Midnight – April
- Taste of the North – April
- Minocqua Island Swim Challenge – June
- Beef-A-Rama – September

For a complete list of events in the area, visit OneidaCountyWI.com.



Attractions Dining Golfing



Pel·i·can Lake / pel-i-kuhn leyk / n: postcard-perfect place to play

Pelican Lake offers some of Wisconsin’s finest fishing and boating lakes, including 3,585-acre Pelican Lake. Visitors to the Pelican Lake area should be sure to stop at the Mecikalski Stovewood Building and Museum, a unique piece of architecture that houses a number of interesting exhibits about the area’s history. The Mole Lake Casino is located within a short drive of Pelican Lake, as is the Antigo Bass Lake Golf Club. Visitors to Pelican Lake can choose from numerous dining options, ranging from friendly taverns serving burgers to restaurants specializing in juicy steaks. Lodging includes a bed and breakfast, resorts, campgrounds, cottages and cabins. Don’t wait to plan your Pelican Lake vacation or getaway.

pelicanlakewi.org



Lodging Retail

Annual Events

- Fishing Derby – February (Chamber Event)
- Stovewood Daze – August
- Golf Outing – August (Chamber Event)

For a complete list of events in the area, visit OneidaCountyWI.com.

At A Glance

Local Trails

- Enterprise County Trail – p. 20

Notable Area Lakes

- Enterprise Lake
- Moccasin Lake
- Otter Lake
- Pelican Lake
- Upper and Lower Post lakes

Snowmobile Information

- Hodag Sno-Trails – hodagsnotrails.com

ATV Information

- Enterprise Trail System: Oneida County Forestry – co.oneida.wi.gov



At A Glance

Local Trails

- Almon County Park Trail – p. 18
- Cassian County Two-Way Trail – p. 19
- CAVOC Trails – p. 20
- Holiday Trails: Long Lake Trail – p. 21
- Holiday Trails: Old Farm Trail – p. 22
- Holmboe Nature Preserve – p. 22
- Northwood Ski Trail – p. 25
- Rhinelander Community Ski Trails – p. 27
- Washburn Lake County Trail – p. 29

Notable Area Lakes and Rivers

- Boom Lake and Rhinelander Flowage
- Buck Lake
- Crescent Lake
- Lake Julia
- Moen Chain

Snowmobile Information

- Hodag Sno-Trails – hodagsnotrails.com
- Northwoods Passage Trail System – northwoodspassage.com

ATV Information

- Enterprise & Lynne/Little Rice trails: Oneida County Forestry – co.oneida.wi.gov



Rhine·lan·der / rahyn-lan-der / n:
home of the Hodag, a creature blamed for lost golf balls, missing beverages and trophy fish that “got away”

The Rhinelander Area is in the “Heart of Hodag Country,” a landscape rich in forests, lakes and trails. The Hodag is a legendary woodland creature, and if you’re lucky, you might catch a glimpse of the Hodag as you hike, bike, fish, paddle, shop, dine and relax. In Hodag Country, you’ll enjoy the perfect balance between nature and creature comforts. Cross-country ski in the morning, go on a shopping spree in the afternoon and then catch a first-run movie in the evening—it’s a mix of activities that’s hard to beat. Visitors shouldn’t miss the Pioneer Park Historical Complex. Golfers can choose from the Northwood Golf Course, Pinewood Country Club and the Rhinelander Country Club. Head to Hodag Country today!

explorerhineland.com

Annual Events

- Hodag Hops and Vines – April
- Art Fair on the Courthouse Lawn – June
- Rhinelander School of the Arts – July
- Hodag Country Festival – July
- Hodag Musky Challenge – September

For a complete list of events in the area, visit OneidaCountyWI.com.



Rhine·lan·der Re·sorts / rahyn-lan-der re-sawrts / n: a place where relaxation reigns

The Rhinelander Resorts area of Oneida County is a place to reflect, escape, remember and discover. Vacationers can choose from 17 four-season resorts and cabins, providing refuge from the bustle of everyday life. Located just minutes from the City of Rhinelander, the Rhinelander Resorts area offers a combination of outdoor recreation, scenic beauty and convenience. Lake Thompson and Lake George provide fishing for walleye, northern pike, musky, bass and panfish. The Pelican River is the perfect place for a paddling trip. During the winter, visitors will find miles of trails for cross-country skiing, snowshoeing and snowmobiling. Start planning your own relaxing escape.

rhinelander-resorts.com

At A Glance

Local Trails

- CAVOC Trails – p. 20
- Holiday Trails: Long Lake Trail – p. 21
- Holiday Trails: Old Farm Trail – p. 22

Notable Area Lakes and Rivers

- Lake George
- Lake Thompson
- Clear Lake
- Pelican River

Snowmobile Information

- Hodag Sno-Trails – hodagsnotrails.com



Annual Events

- Annual RASTA Snowshoe Hare Walk/Run Race – January
- Forsyth’s Sunlite Resort Annual Ice Fishing Derby – February
- Fisher’s Annual Ice Golf Fundraiser for Hodag Sno-trails – March
- Jazz Week – May
- Thanksgiving Weekend of Jazz – November

For a complete list of events in the area, visit OneidaCountyWI.com.



St. Germain / saint jer-meyn / n: a name synonymous with Northwoods hospitality

For more than a century, St. Germain has been the "Home of the Authentic Northwoods Experience." Conveniently located between Eagle River and Minocqua on Highway 70, St. Germain is surrounded by pristine forests and some of the finest fishing and boating lakes in the world. A paved biking and hiking trail running throughout the community provides easy access to the area's lakes and woodlands. St. Germain Golf Club, rated four-and-a-half stars by *Golf Digest*, is located in the heart of St. Germain. Stop by the Snowmobile Hall of Fame, featuring exhibits and photographs chronicling the history of snowmobiling. Spend some time exploring this paradise in the pines.

st-germain.com

At A Glance

Local Trails


- Madeline Trail – p. 23
- Raven Trail – p. 26

Notable Area Lakes

- Big and Little St. Germain lakes
- Found Lake
- Lost Lake
- Plum Lake
- Big and Little Arbor Vitae lakes
- Pickerel Lake
- Dam Lake
- Sand Lake

Snowmobile Information

- Bo-Boen Snowmobile Club – boboen.com



Annual Events

- Walk in the Woods Art Fair – June
- Pig in the Pines Rib Fest – August
- Summer's End Half Marathon-5K & Paddle Battle – September

For a complete list of events in the area, visit OneidaCountyWI.com.



Attractions Dining Golfing



Three Lakes / three leyks / n: contrary to its name, a community with far more than three lakes

At A Glance

Local Trails

- Bailey Lake Equestrian Trail – p. 18
- Sam Campbell Memorial Trail – p. 27
- Three Eagle Trail – p. 28

Notable Area Lakes

- Big Lake
- Big Stone Lake
- Thunder Lake

Snowmobiling Information

- Three Lakes Trails, Inc. – threelakes.com
- Northern Lights Snowmobile Club – (715) 546-8372

Lodging Retail


Nestled in the Nicolet National Forest, Three Lakes offers an exceptional amount of water. In fact, the 28 lakes of the Three Lakes Chain of Lakes constitute the largest inland freshwater chain of lakes in the world. Anglers can fish for musky, walleye, bass, panfish and northern pike. Charming downtown Three Lakes has a historic look and features the Historical Museum, the Three Lakes Center for the Arts and Movie Theater, and lots of shopping. Cranberry marsh tours are available, and the Three Lakes Winery offers tours and tastings. The Big Stone Golf & Country Club is a great place to play. Discover this beautiful corner of the Northwoods.

threelakes.com

Annual Events

- Northwoods Heritage Fest – June
- Art on Main – August
- Nicolet Wheel-A-Way – Labor Day Weekend
- Pumpkin Fest – October
- Three Lakes Winery Cranberry Marsh & Winery Tours – October

For a complete list of events in the area, visit OneidaCountyWI.com.



OneidaCountyWI.com 11

Tom•hawk / tom-uh-hawk / n: the exact location where the Northwoods begins

Located at the confluence of the Wisconsin, Tomahawk and the Somo river, the vibrant community of Tomahawk is encompassed by more than 15 lakes and flowages, providing ample room for boating and great fishing. Accessing these lakes is easy—you'll find more than 15 boat launches in the Tomahawk area. The forests surrounding Tomahawk offer some of Wisconsin's largest continuous wilderness areas, ideal for hunting, hiking, mountain biking, ATVing, camping and birdwatching. Tomahawk also offers restaurants, shopping, bowling, movies, ice cream and a winery. Area golf courses include Inshalla Country Club and Edgewater Country Club. Choose Tomahawk for your next vacation.

gototomahawk.com

At A Glance

Local Trails

- Bearskin State Trail – p. 19

Notable Area Lakes and Rivers

- Lake Alice
- Lake Mohawksin
- Lake Nokomis
- Somo, Tomahawk and Wisconsin rivers
- Spirit Flowage

Snowmobile Information

- Northwoods Passage Snowmobile Club – northwoodspassage.com
- Northern Trails Unlimited – (715) 453-3324
- Willow Sportsman's Club – (715) 564-3110



Annual Events

- Taste of Tomahawk – March
- Rockin' Tomahawk 5K and Half Marathon – June
- Tomahawk Fall Ride Motorcycle Event – September
- Northern Lights Christmas Parade – November

For a complete list of events in the area, visit OneidaCountyWI.com.



trail grid

ONEIDA COUNTY TRAILS—MILEAGE, AMENITIES AND USEFUL INFORMATION

■ = Yes * = See individual maps for specific information UP = Unpaved SP = Semi-Paved UG = Ungroomed G = Groomed
 UP = Unpaved SP = Semi-Paved UG = Ungroomed G = Groomed

Trail Name and Location	Map No.	Page No.	Miles	Pets Allowed	Trail Surface	Hiking	Biking	XC Skiing	Snow-shoeing	Horses	Handicap Access.	Shelter	Rest-rooms	Pass Required
HAZELHURST														
Bearskin State Trail	3	19	18	*	SP	■	■				■		■	■
LAKE TOMAHAWK														
McNaughton Trail	12	23	13	*	UP	*	*	G				■		■
MINOCQUA AREA														
Madeline Trail	11	23	16.5	*	UP	*	*	G				■		■
Minocqua Winter Park	13	24	75		UP			G	*			■		■
Raven Trail	18	26	13.5	*	UP	*	*	G				■		■
Schlect Ski Trails	21	28	6.2	*	UP	■		G			■	■		■
PELICAN LAKE														
Enterprise County Trail	6	20	4 & 7	*	UP	*		UG	*					■
RHINELANDER														
Almon County Park Trail	1	18	2.25	*	UP	■			■			■		■
Cassian County Two-Way Trail	4	19	15	*	UP	■		G				■		■
CAVOC Trails														
Holiday Trails: Long Lake Trail	5	20	5		UP	■		G	■			■		■
Holiday Trails: Old Farm Trail	8	21	2.5		UP	■		G	■			■		■
Holiday Trails: Old Farm Trail	9	22	5		UP	■		G	G			■		■
Holmboe Nature Preserve	10	22	.75		UP	■			■					
Mud Lake Trail System	14	24	8		UP	■								
Newbold Town Trails	15	25	8	*	SP	■								
Northwood Ski Trail	16	25	9		UP	■		G*					*	
Nose Lake County Trail	17	26	11		UP	■		G						■
Rhineland Community Ski Trails	19	27	1.5		UP	■		G						■
Washburn Lake County Trail	23	29	15	*	UP	■		G	■			■		■
ST. GERMAIN														
Heart of Vilas County Bike & Hike Trail	7	21	15	*	P	■		UG	UG			■		■
THREE LAKES														
Bailey Lake Equestrian Trail	2	18	15	*	UP									■
Sam Campbell Memorial Trail	20	27	2	*	UP	■		UG						■
Three Eagle Trail	22	28	8.5	*	UP	■		G	■					■



Paddling in Oneida County

Oneida County is part of a region that has the fifth-largest concentration of freshwater lakes in the world. Amid an abundance of paddling opportunities, the Tomahawk and Wisconsin rivers and the Willow Flowage stand out among the very best.



Tomahawk River

Quiet and gentle, the Tomahawk River winds its way from the Minocqua Chain of Lakes to the Willow Flowage.

Suggested trips on the Tomahawk River:

- **Lake Kawaguesaga Dam to Hwy 70 West (3-6 hrs)**
Launch on Dam Road next to dam. The take-out is downstream of bridge on Hwy 70 West.
- **Hwy 70 West to Blue Lake Road (3-4 hrs)**
Some small rapids.
- **Blue Lake Road to Camp Nine (2-3 hrs)**
This section has some downfallen trees, but is still considered runnable.
- **Camp Nine Road to Cedar Falls Road (4-5 hrs)**
Take out before the Smith Rapids! There is a portage around the rapids to the Willow Flowage.
- **Willow Flowage Dam to Hwy K (4-6 hrs)**
Halfbreed Rapids is a Class 2 rapids—be sure to scout before entering.
- **Hwy K to Lake Nokomis boat landing (3-4 hrs)**
Prairie Rapids offers great scenery and is a Class 2 rapids—be sure to scout before entering.

Wisconsin River

The Wisconsin River is Wisconsin's longest river, originating near the border of the Upper Peninsula of Michigan and traveling all the way to the Mississippi River.

Suggested trips on the Wisconsin River:

- **Hwy O to Rainbow Flowage (1-3 hours)**
This short stretch will take you into the Rainbow Flowage. There are a number of landings around the flowage for use as take-outs.
- **Hwy D to River Road (1-2 hrs)**
Rainbow Rapids is a small Class 1 rapids. Take out at the wooden bridge.
- **River Road to Bridge Road (3-4 hrs)**
Gentle, lazy stretch of river with great wildlife viewing.
- **Bridge Road to Rhinelander Flowage (1-2 hrs)**
Take out at Apperson Drive Boat Landing.
- **Hat Rapids**
Warning: Hat Rapids section south of Rhinelander has Class 1 and 2 rapids, which are for advanced paddlers only.

Willow Flowage Area

The Willow Flowage is the largest undeveloped lake in Wisconsin, with more than 6,400 acres of open water, 117 islands and seemingly endless backwaters. The flowage offers 35 remote, semi-primitive campsites accessible by water and available on a first-come, first-served basis at no cost.

Paddler access to the Willow Flowage:

- The east side of the flowage has two improved landings at the Willow Flowage Dam. On the west side of the flowage, rustic roads offer access to landings at Cedar Falls campground, The Sportsman's, Talbot's, Jerry's and McCord Road.



fish•ing / fish-ing / n: where tall tales are born

Oneida County is Wisconsin's premier destination for fishing and boating. The crystal-clear waters and sandy beaches of Oneida County's many lakes are a playground for watersports enthusiasts. Numerous boat launches make accessing these lakes easy, and a number of resorts, rental cabins and lodges are located right on the water.

Fishing is a year-round activity in Oneida County. Hundreds of lakes offer everything from walleye, bass and panfish to northern pike and musky. During the early spring, anglers target panfish, particularly crappie. As the waters warm, attention turns to smallmouth and largemouth bass as well as walleye and northern pike. Toward summer, musky action begins to heat up—Oneida County has some of the best musky fishing in North America. Fall brings the best trophy musky fishing of the year.

Winter is ice fishing time in Oneida County. Walleye, northern pike, bluegill and crappie are anglers' favorites. Some of the largest northern pike and walleye of the year are taken through Oneida County ice. For fishing reports, lake maps and more, visit OneidaCountyWI.com.



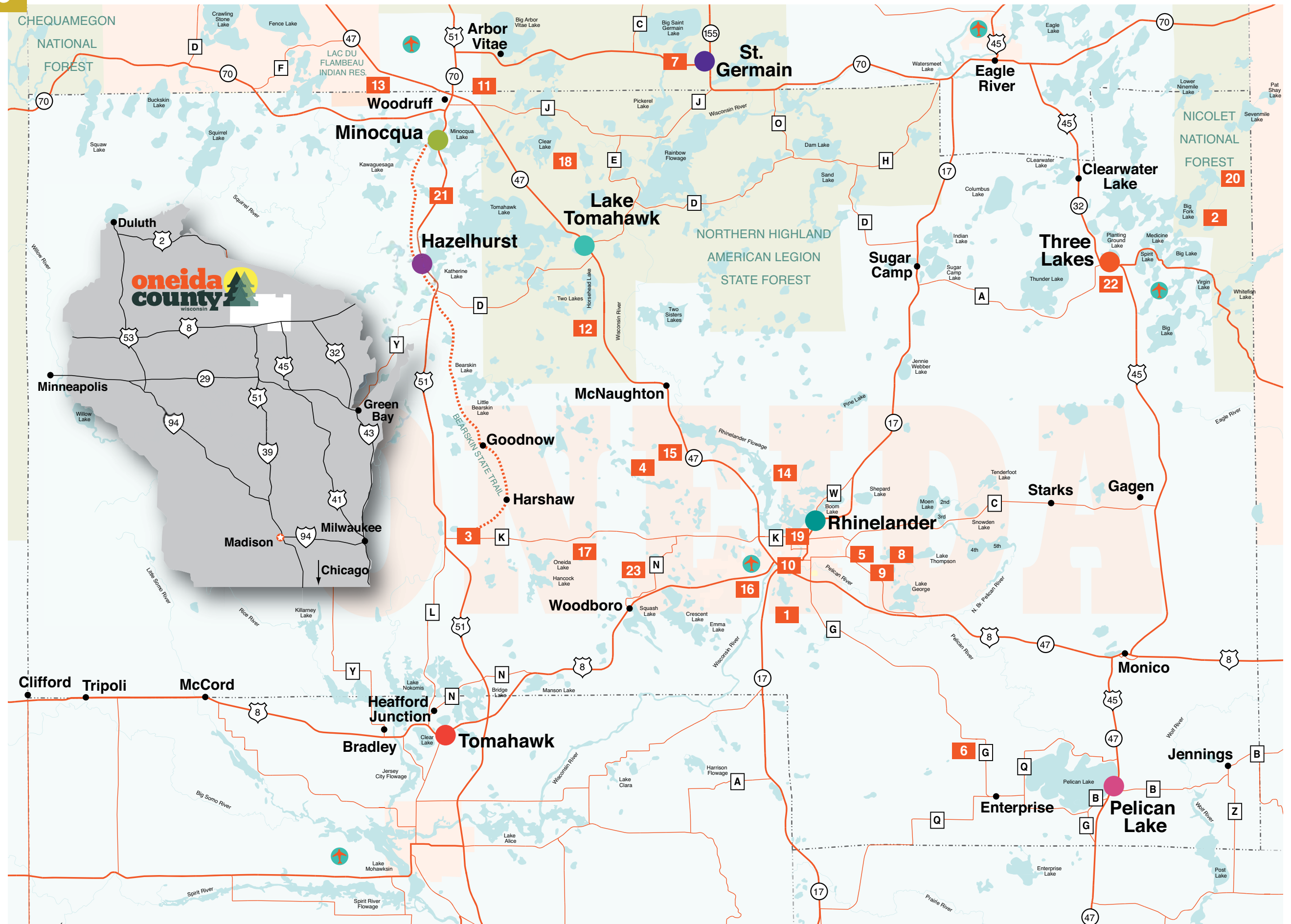
county map

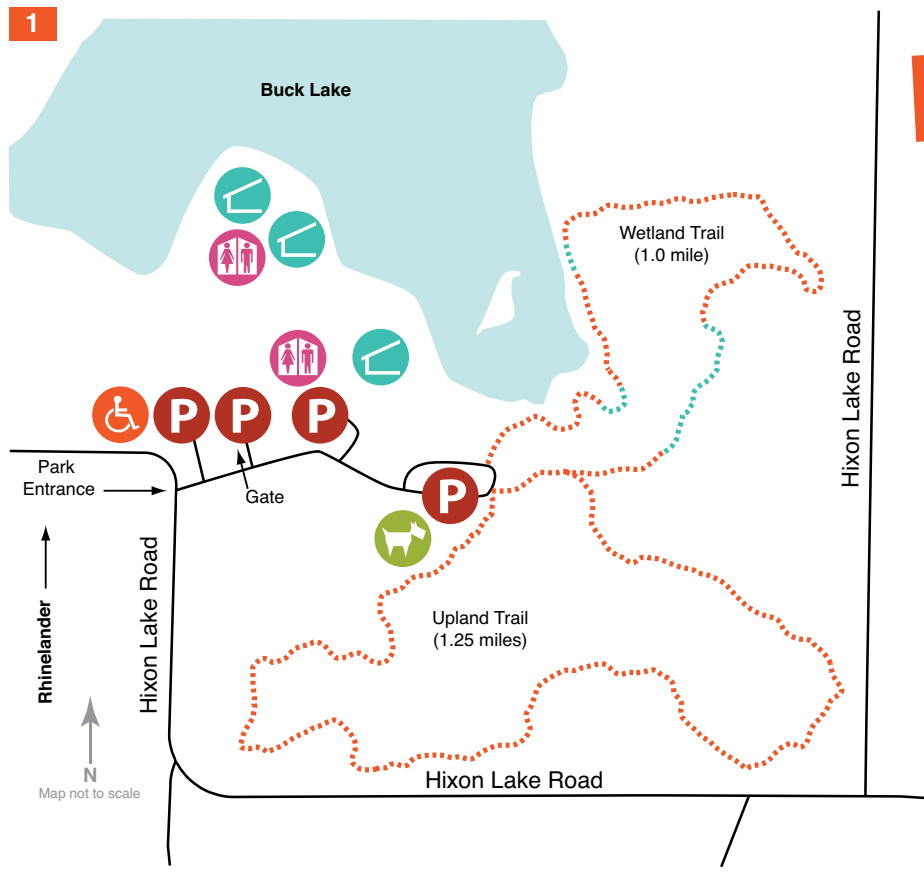
Approximate Drive Times

- Chicago: 6 hours
- Duluth: 3 hours
- Green Bay: 3 hours
- Madison: 4 hours
- Milwaukee: 4 hours
- Minneapolis: 4 hours

Trail Locations

The numbers on this map correspond to trail maps on the following pages, which include detailed location information.





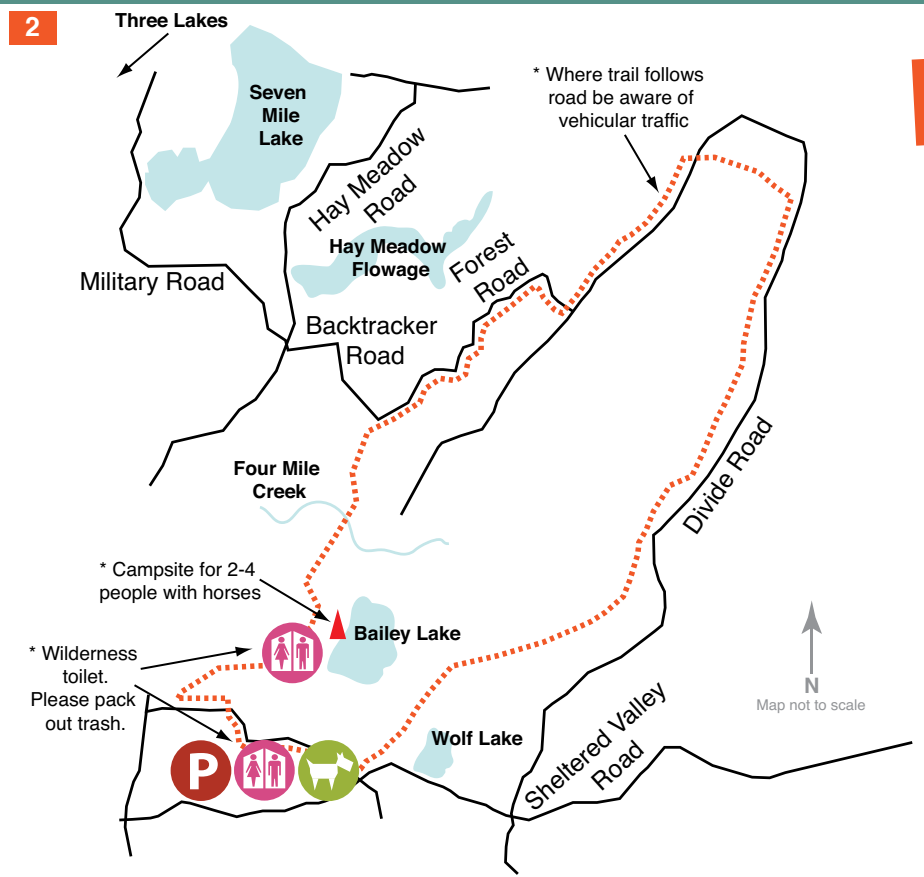
Almon County Park Trail

Mileage: 2.25-mile unpaved trail, not groomed in winter

Description: Beginner and intermediate terrain

Directions: Located approximately 5 miles south of Rhinelander on Buck Lake

- Trail Use (Hiking, Snowshoeing)
- Boardwalk
- Road
- Parking
- Restrooms
- Shelter
- Handicap accessible
- Pets allowed on leash except in picnic and beach areas



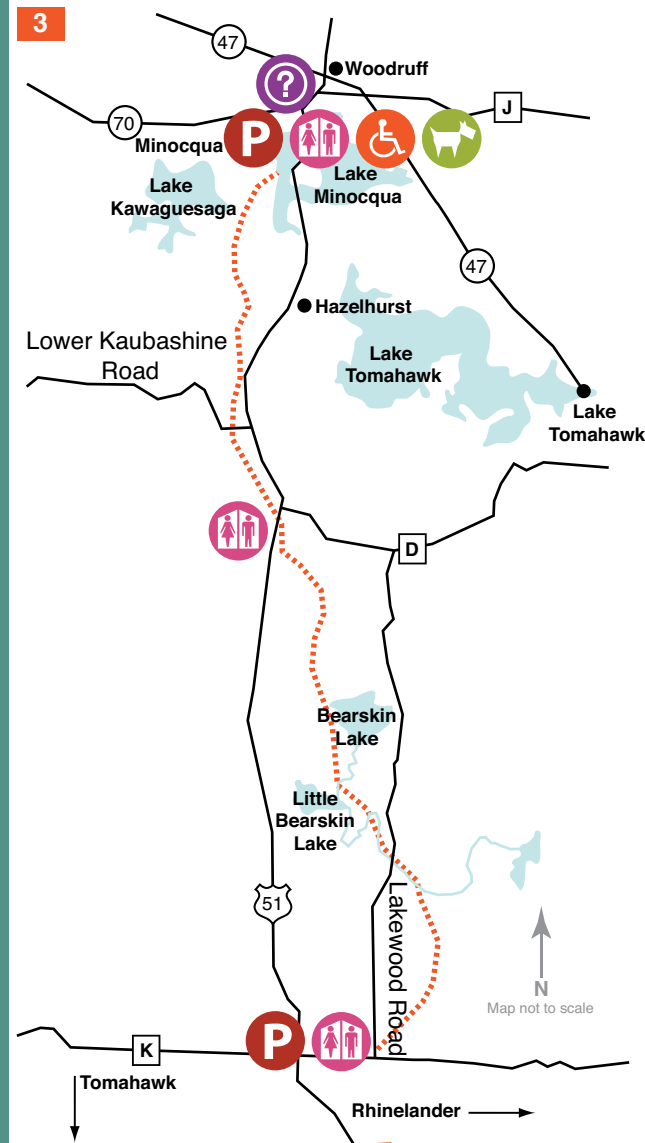
Bailey Lake Equestrian Trail

Mileage: 15-mile unpaved trail, not groomed in winter

Description: A wilderness camping area. Parking available for 10 vehicles with horse trailers.

Directions: From Three Lakes, take Hwy 32 east 4 miles to Military Road (FR 2178), north 2 miles to Sheltered Valley Road (FR 2182), east 2 miles to FR 3861B, left into parking area

- Trail Use (Horseback Riding)
- Road
- Parking
- Restrooms
- Pets allowed on leash



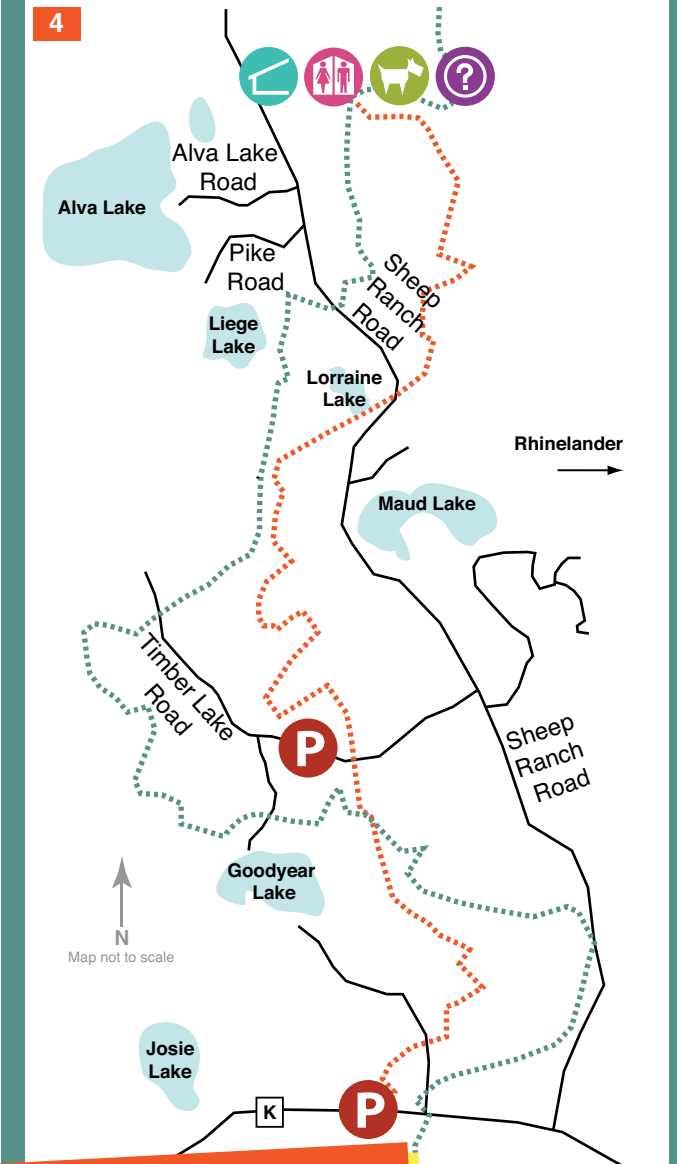
Bearskin State Trail

Mileage: 18-mile, semi-paved, crushed-granite trail, not groomed in winter (becomes snowmobile trail)

Description: Level trail suitable for beginners

Directions: South trailhead is near Hwy K and Hwy 51, north trailhead is in Minocqua

- Trail Use (Hiking, Snowshoeing, Snowmobile)
- Road
- Parking
- Handicap accessible
- Restrooms
- Pets allowed on leash
- Trail pass required for biking



Cassian County Two-Way Trail

Mileage: 15-mile unpaved trail, groomed for classic-style skiing in the winter

Description: Flat to moderately rolling terrain. No biking or snowshoeing allowed.

Directions: Located 5.5 miles west of Hwy 47 on Hwy K

- Trail Use (Hiking, Cross-country Skiing)
- Trail Use (Snowshoeing)
- Road
- Parking
- Restrooms
- Shelter
- Pets allowed (summer only)
- Trail pass required

5

CAVOC Trails

Mileage: 5-mile unpaved trail, groomed in winter for snowshoeing and backcountry skiing

Description: Hilly terrain, suitable for intermediate to expert skill level cross-country skiers. Also offers high and low ropes courses.

Directions: From Rhinelander, go east on Hwy P, turn left onto Faust Lake Road and right onto South Shore Drive for 2 miles

- - - Trail Use
 - - - Trail Use
 — Road

Parking
 Handicap accessible
 One Way
 Beginner
 Intermediate
 Expert
 Caution

Map not to scale

7

Heart of Vilas County Bike and Hike Trail

Mileage: 15-mile paved trail, not groomed in winter

Description: Blacktop surface over beginner to intermediate terrain

Directions: Trailheads at intersection of Highways 70 and 155 and the intersection of Old Hwy 70 and Hwy 70

- - - Trail Use
 - - - Trail Use
 — Road

Parking
 Restrooms
 Shelter
 Pets allowed on leash

Map not to scale

6

Enterprise County Trail

Mileage: 4- and 7-mile unpaved trail loops, not groomed in winter

Description: Beginner to intermediate level with some hilly terrain

Directions: Located approximately 8 miles south of Hwy 8 on County Road G

- - - Trail Use
 - - - Trail Use
 — Road

Parking
 Pets allowed
 Trail pass required

Map not to scale

8

Holiday Trails: Long Lake Trail

Mileage: 2.5-mile unpaved trail, groomed for cross-country skiing in winter

Description: Intermediate terrain, connects with CAVOC Trails

Directions: Located at Holiday Acres Resort on South Shore Drive, 4 miles east of Rhinelander

- - - Trail Use
 — Road

Parking
 Restrooms
 Shelter

Map not to scale






9

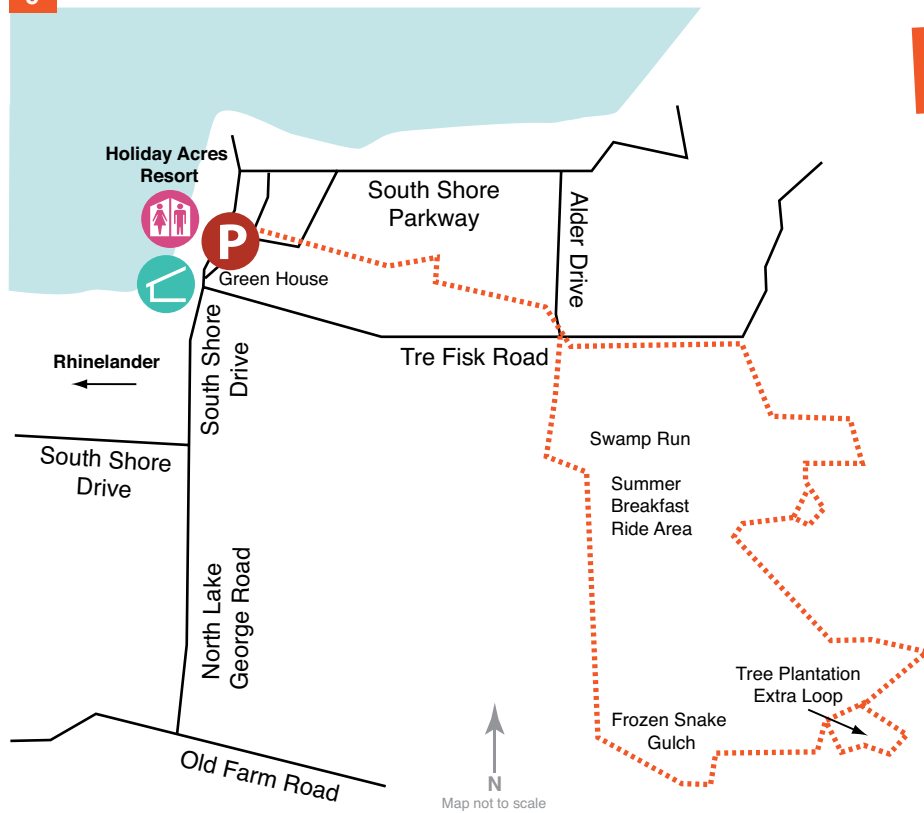
Holiday Trails: Old Farm Trail

Mileage: 5-mile unpaved trail, groomed in winter for cross-country skiing and snowshoeing

Description: Terrain suitable for beginner to intermediate skiers

Directions: Located at Holiday Acres Resort on South Shore Drive, 4 miles east of Rhinelander

- Trail Use   
- Road
- P** Parking
-  Restrooms
-  Shelter



Map not to scale







11

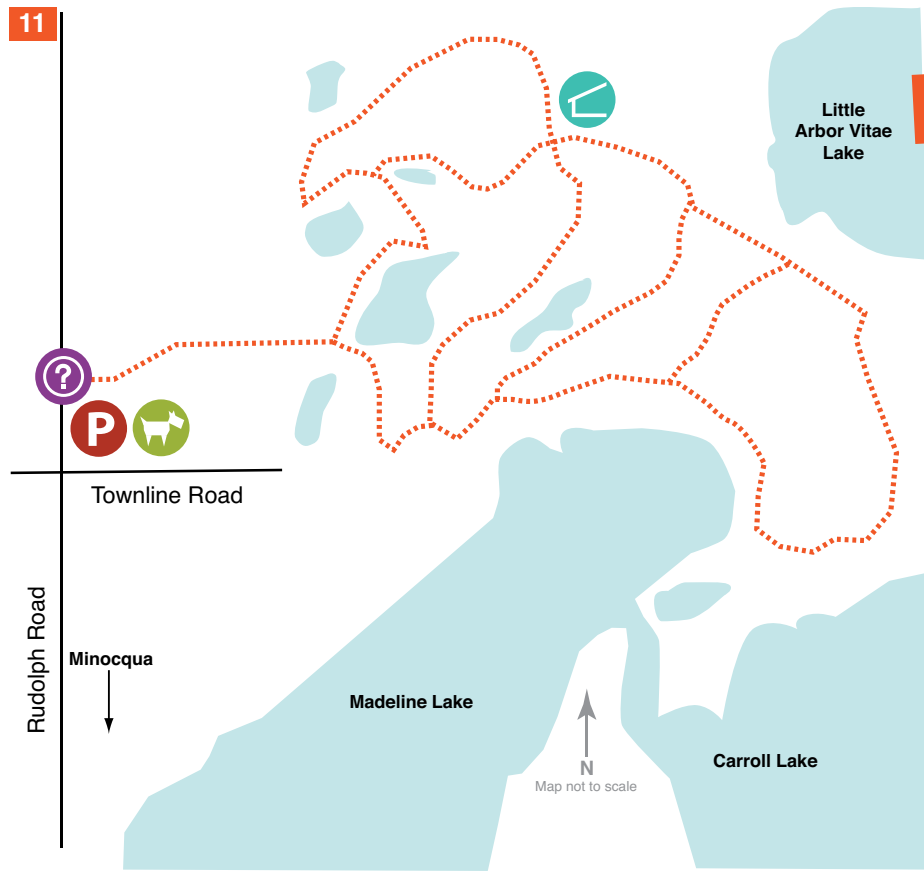
Madeline Trail

Mileage: 16.5-mile paved trail, groomed in winter for cross-country skiing

Description: Easy to moderate terrain with some rolling hills

Directions: 2 miles southeast of Woodruff on Hwy 47, east on Hwy J, then 2 miles north on Rudolph Road

- Trail Use   
- Road
- P** Parking
-  Shelter
-  Pets allowed on leash when there is no snow
-  Trail pass required for cross-country skiing and biking



Map not to scale



10

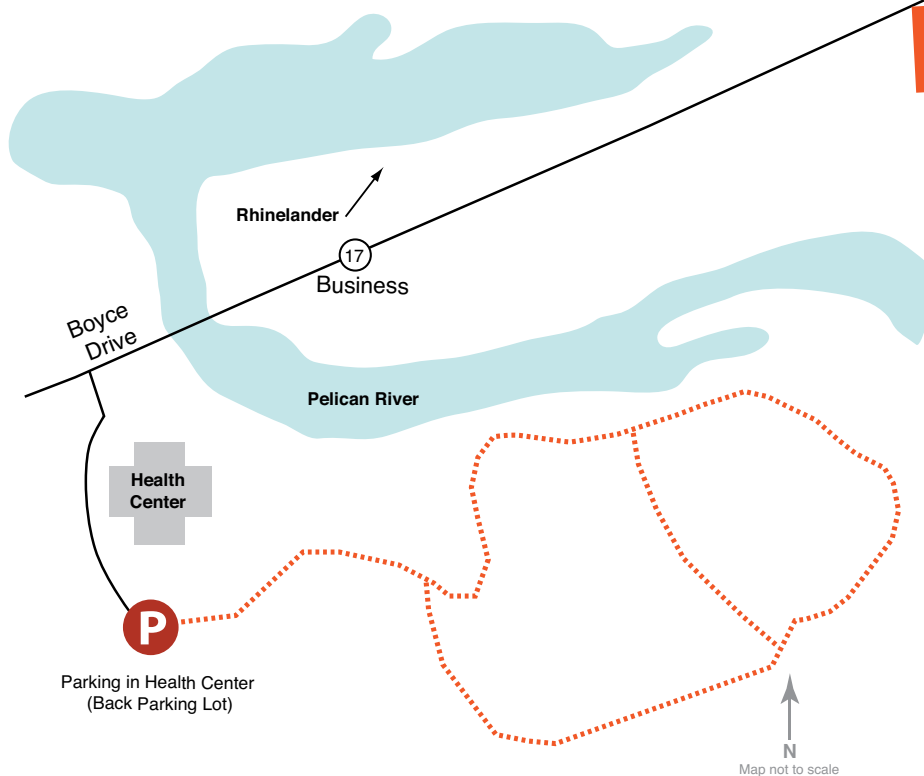
Holmboe Nature Preserve

Mileage: 0.75-mile unpaved trail, not groomed in winter

Description: Widely varied terrain

Directions: Parking is available behind Taylor Park Health Care Center, 903 Boyce Drive (Business Hwy 17)

- Trail Use  
- Road
- P** Parking



Map not to scale







12

McNaughton Trail

Mileage: 13-mile unpaved trail, groomed in winter for traditional and skate-style skiing

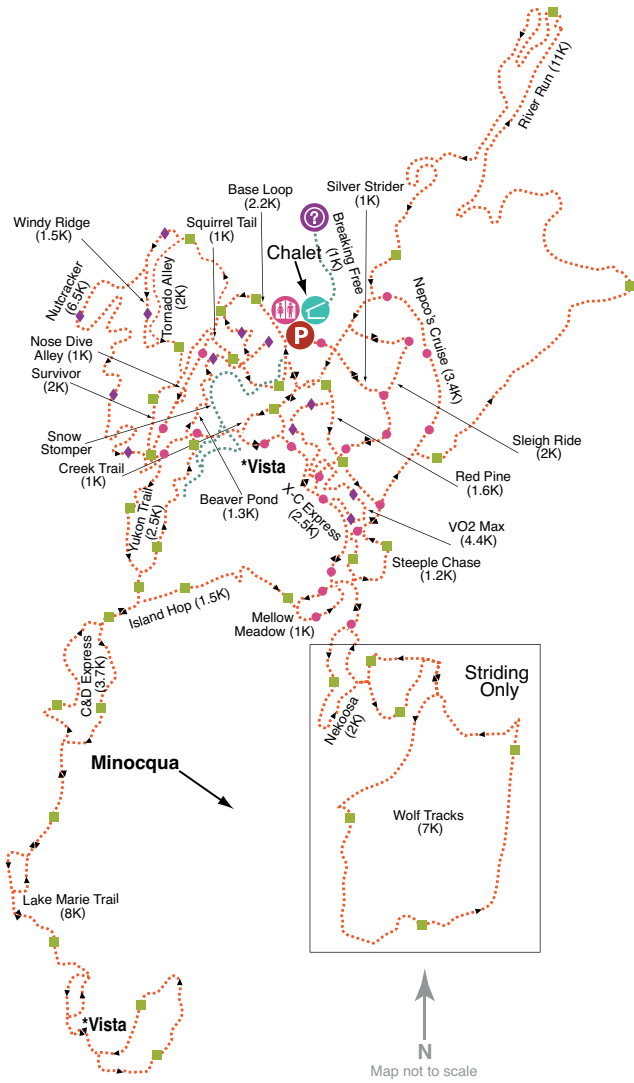
Description: Gentle terrain with few steep hills.

Directions: 3.5 miles south of Lake Tomahawk on Hwy 47, then west on Kildare Road

- Trail Use   
- Road
- P** Parking
-  Shelter
-  Pets allowed on leash when there is no snow
-  Trail pass required for cross-country skiing and biking



Map not to scale



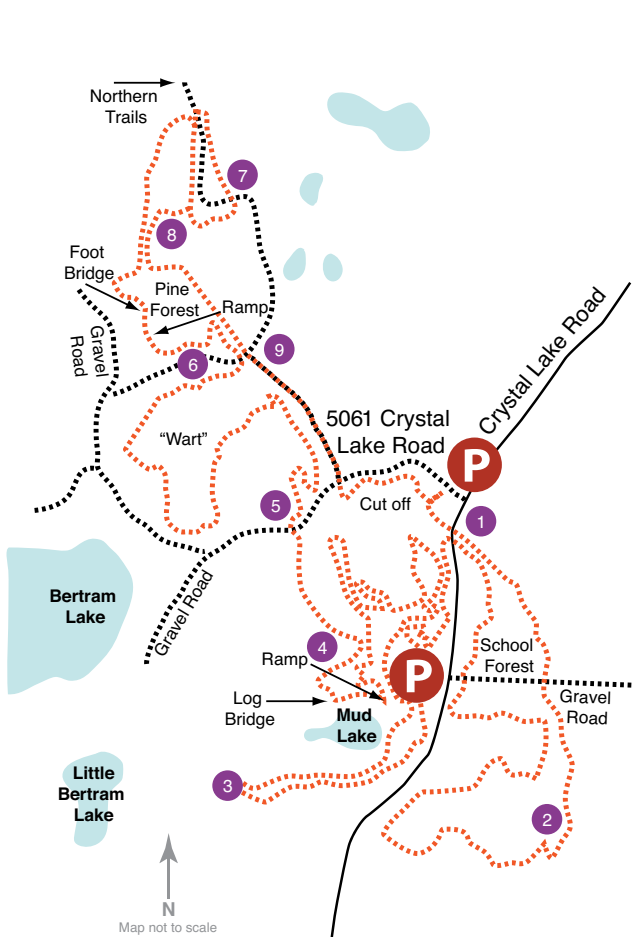
Minocqua Winter Park

Mileage: 75 miles of unpaved trails, groomed for cross-country skiing

Description: Trails range from beginner to advanced. Heated chalet with café, day lodge and indoor waxing area. Lift-assisted snow tubing on Squirrel Hill.

Directions: Take Hwy 70 west of Minocqua to Squirrel Lake Road, then 6 miles south to Scotchman Lake Road, then east to the park

- Trail Use
- Trail Use
- Road
- Parking
- Restrooms
- Shelter
- Trail pass required
- One Way
- Beginner
- Intermediate
- Expert
- Caution



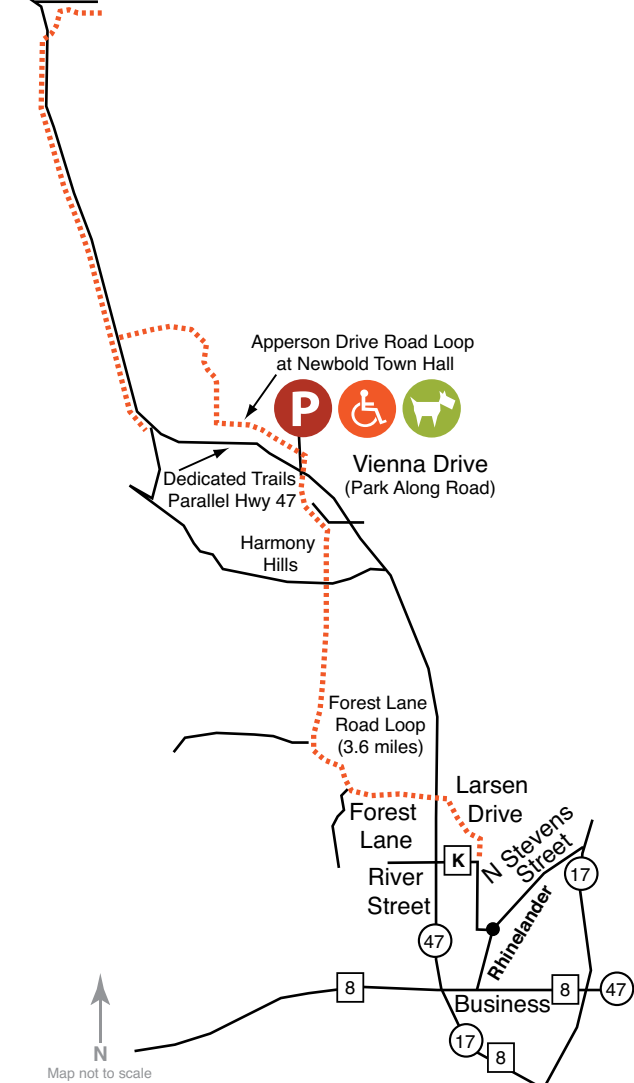
Mud Lake Trail System

Mileage: 8-mile unpaved trail, not groomed in winter

Description: Single-track mountain bike trail. Site of two annual mountain bike races.

Directions: Located 3.5 miles north of Rhinelander on Crystal Lake Road

- Trail Use
- Road
- Parking
- Pets allowed
- 1 Enter School Forest
- 2 Steep dog-leg uphill climb
- 3 Down ravine & steep uphill climb
- 4 Plank ramp on downhill & low bridge over water
- 5 Enter the "wart"—multiple ridges, ravines & climbs
- 6 Exit the "wart" & enter pine forest
- 7 Extra credit look
- 8 Pine forest return
- 9 Exit & head to parking



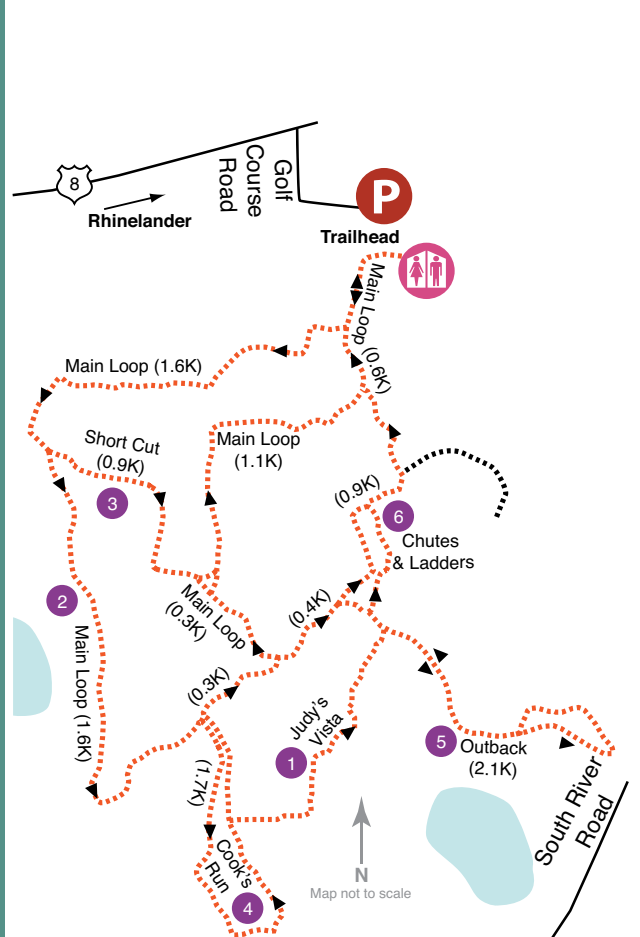
Newbold Town Trails

Mileage: 8-mile partially paved trail, not groomed in winter (becomes snowmobile trail)

Description: Semi-paved trail consists of packed gravel and level roadways

Directions: Runs north from Larsen Drive in Rhinelander to the Town of McNaughton

- Trail Use
- Road
- Parking
- Handicap accessible
- Pets allowed on leash
- Snowmobile
- Snowshoeing
- Horseback Riding



Northwood Ski Trail

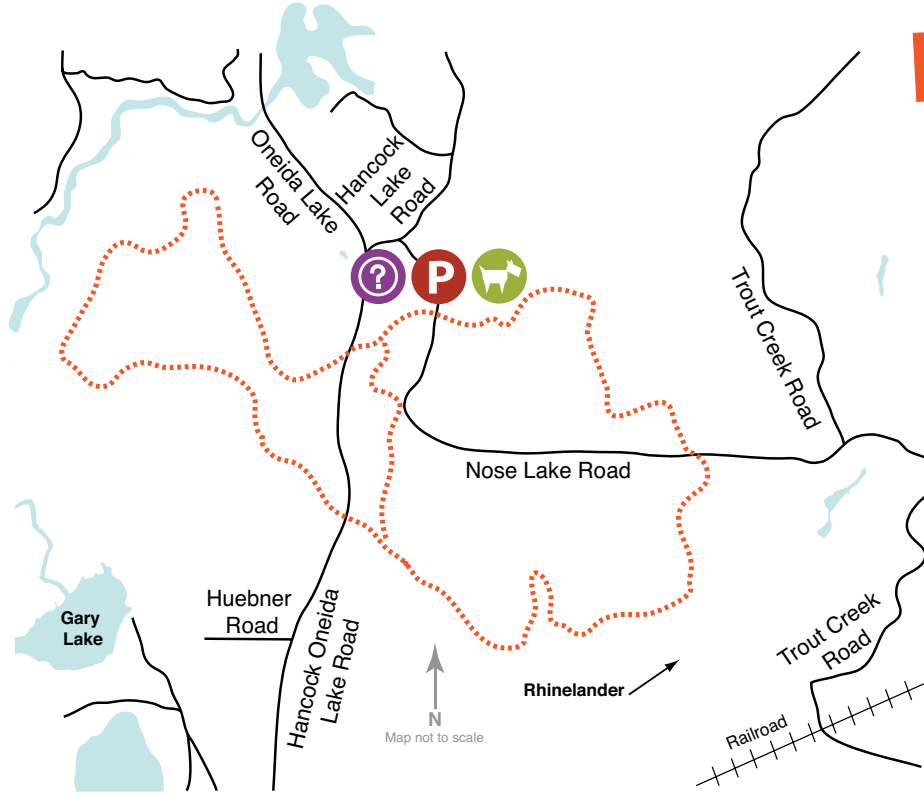
Mileage: 9-mile unpaved trail, groomed in winter for cross-country skiers

Description: Suited to beginner to intermediate-level skiers, with a 1-kilometer section of steep hills for expert skiers. Only open during winter.

Directions: Located at Northwood Golf Course, 2.5 miles west of Rhinelander, just off Hwy 8 on Golf Course Road

- Trail Use
- Dead end road
- Road
- Parking
- Restrooms (winter only)
- 1 Judy's Vista (1K) Skate/Classic
- 2 Main Loop (5.5K) Skate/Classic
- 3 Short Cut (4.2K) Classic
- 4 Cook's Run (1.7K) Skate/Classic
- 5 Outback (2.1K) Skate
- 6 Chutes & Ladders (0.9K) Skate

17



Nose Lake County Trail

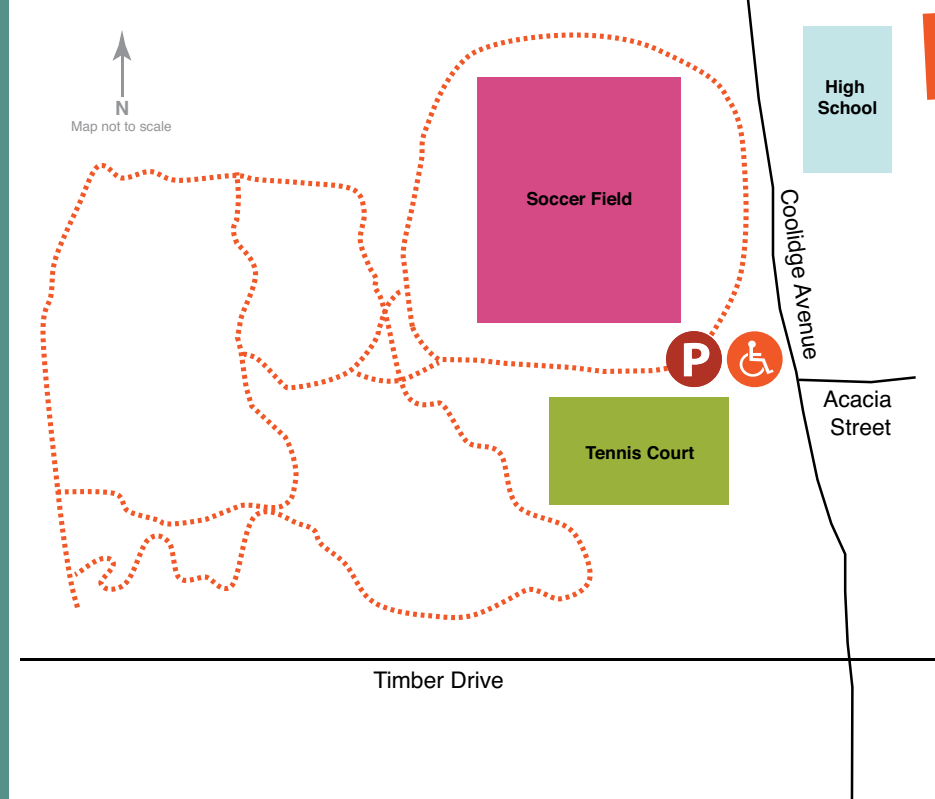
Mileage: 11-mile unpaved trail, groomed in winter for cross-country skiing

Description: 5- and 9-mile loops of beginner and intermediate terrain

Directions: 12 miles west of Rhinelander between Hwy K and Hwy 8

- Trail Use
- Road
- Parking
- Pets allowed
- Trail pass required for cross-country skiing

19



Rhinelander Community Ski Trails

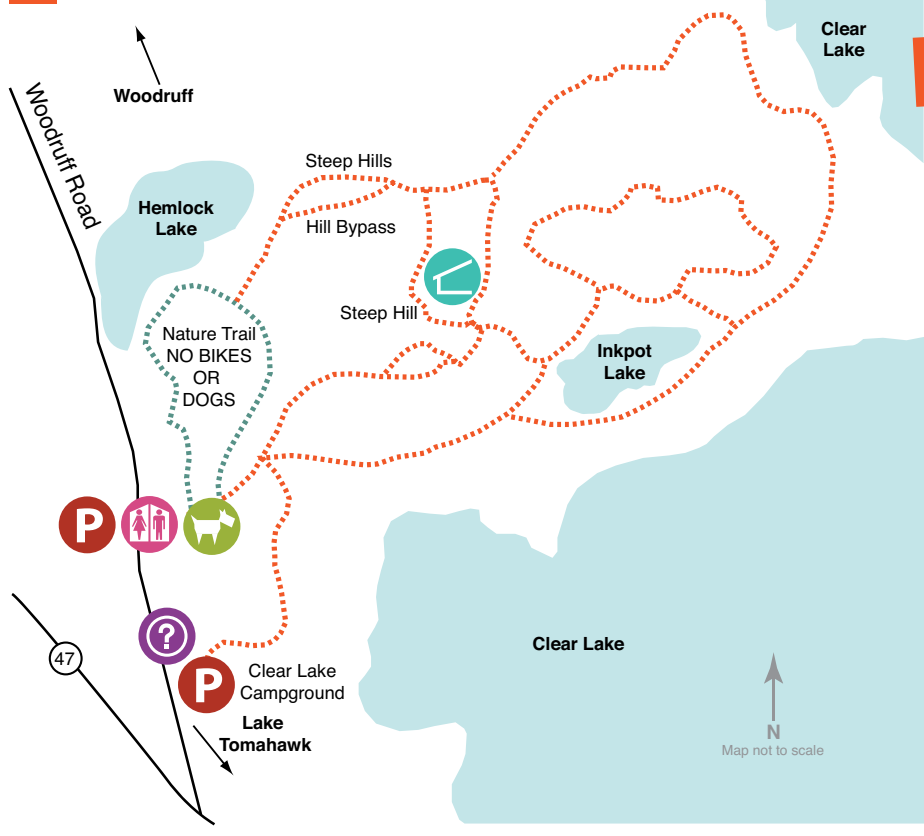
Mileage: 1.5-mile unpaved trail, groomed in winter for cross-country skiing

Description: Beginner and intermediate terrain

Directions: Located at Rhinelander High School, 665 Coolidge Avenue

- Trail Use
- Road
- Parking
- Handicap accessible

18



Raven Trail

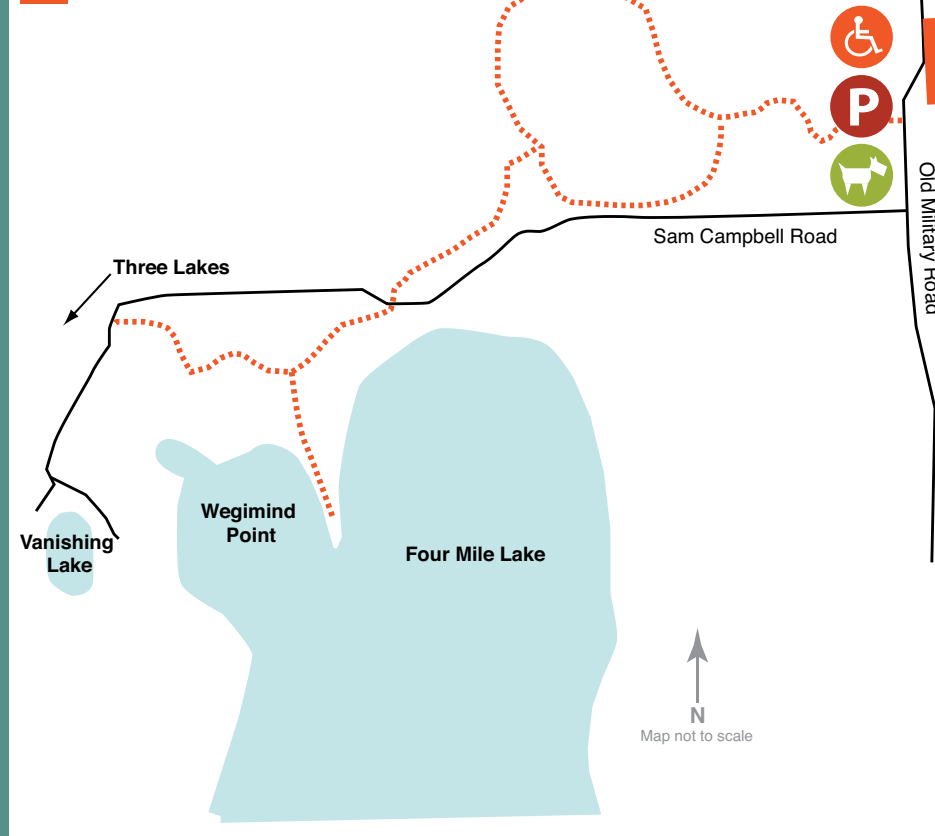
Mileage: 13.5-mile unpaved trail, groomed in winter for cross-country skiing

Description: Moderately hilly with some steep hills

Directions: From Woodruff, take Hwy 47 east for about 3 miles, then north on Woodruff Road

- Trail Use
- Trail Use
- Road
- Parking
- Restrooms
- Shelter
- Pets allowed on leash when there is no snow. Not allowed on nature trail.
- Trail pass required for cross-country skiing and biking

20



Sam Campbell Memorial Trail

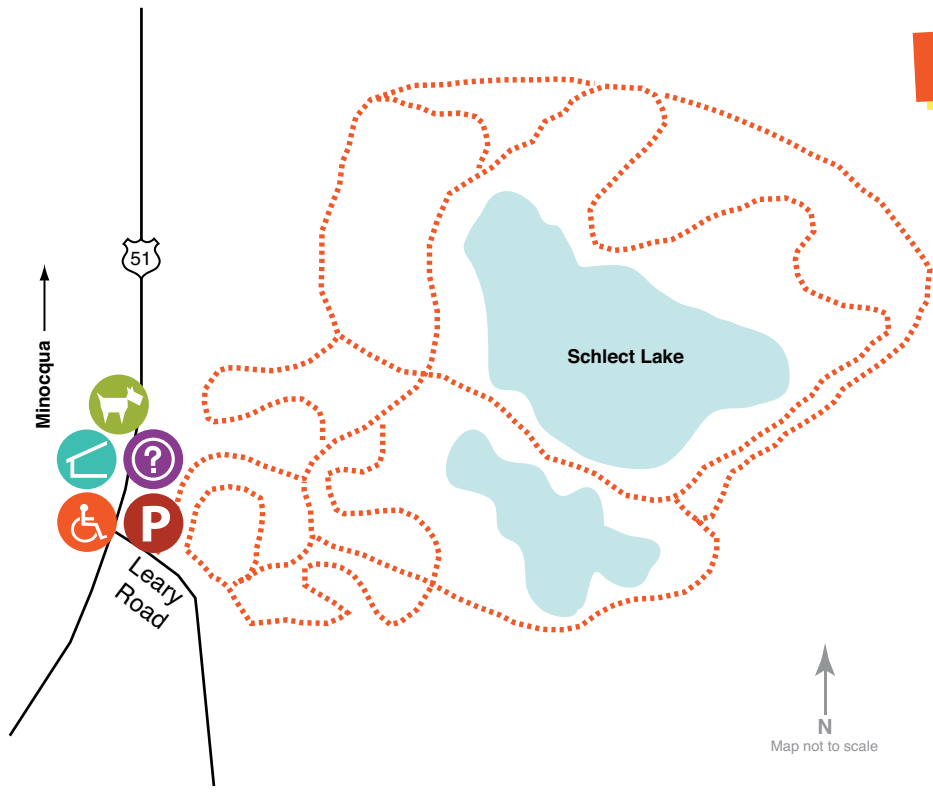
Mileage: 2-mile unpaved trail, not groomed in winter

Description: Gently rolling trail with some steep grades

Directions: From Hwy 32, take Military Road (FR 2178) north 4.5 miles, then left onto Old Military Road (FR 2207) for 1 mile

- Trail Use
- Road
- Parking
- Handicap accessible
- Pets allowed

21





Schlect Ski Trails

Mileage: 5- and 6.2-mile unpaved trail, groomed for cross-country skiing

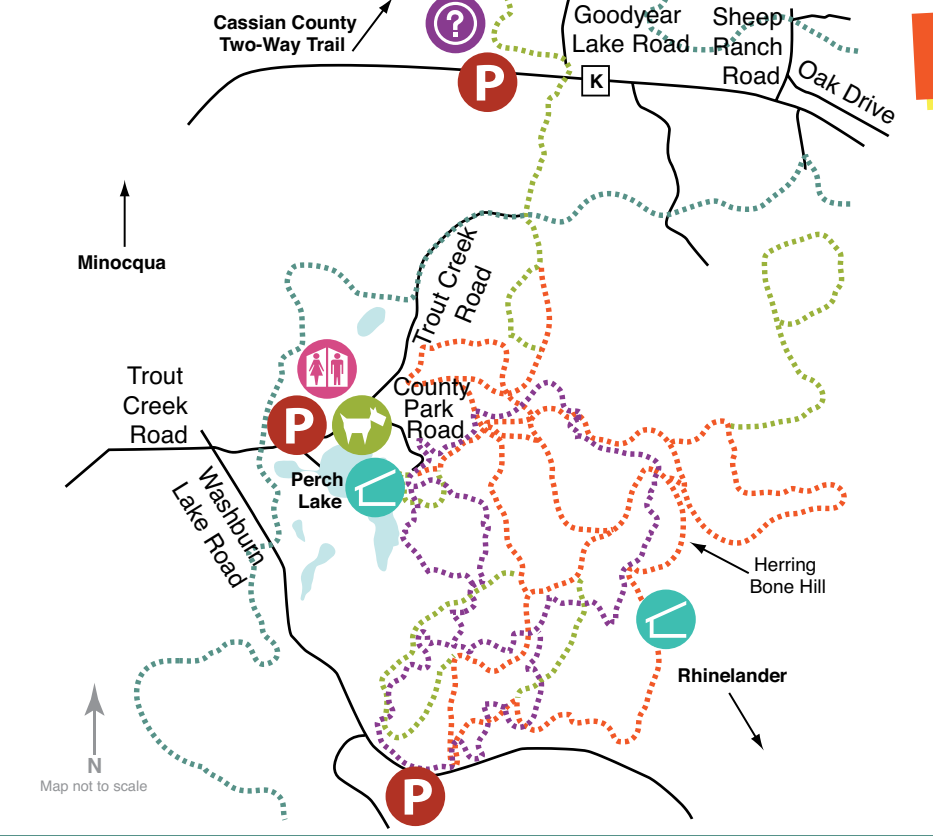
Description: Moderate terrain. 2.5 miles is lighted during winter. No snowshoeing allowed. Groomed for classic and skate-style skiing.

Directions: Located on Leary Road, 1.5 miles south of downtown Minocqua off Hwy 51

- Trail Use  
- Road
- P** Parking
-  Handicap accessible
-  Shelter
-  Pets allowed on leash (summer only)
-  Trail pass required



23













Washburn Lake County Trail

Mileage: 15-mile unpaved trail, groomed in winter for traditional and skate-style skiing

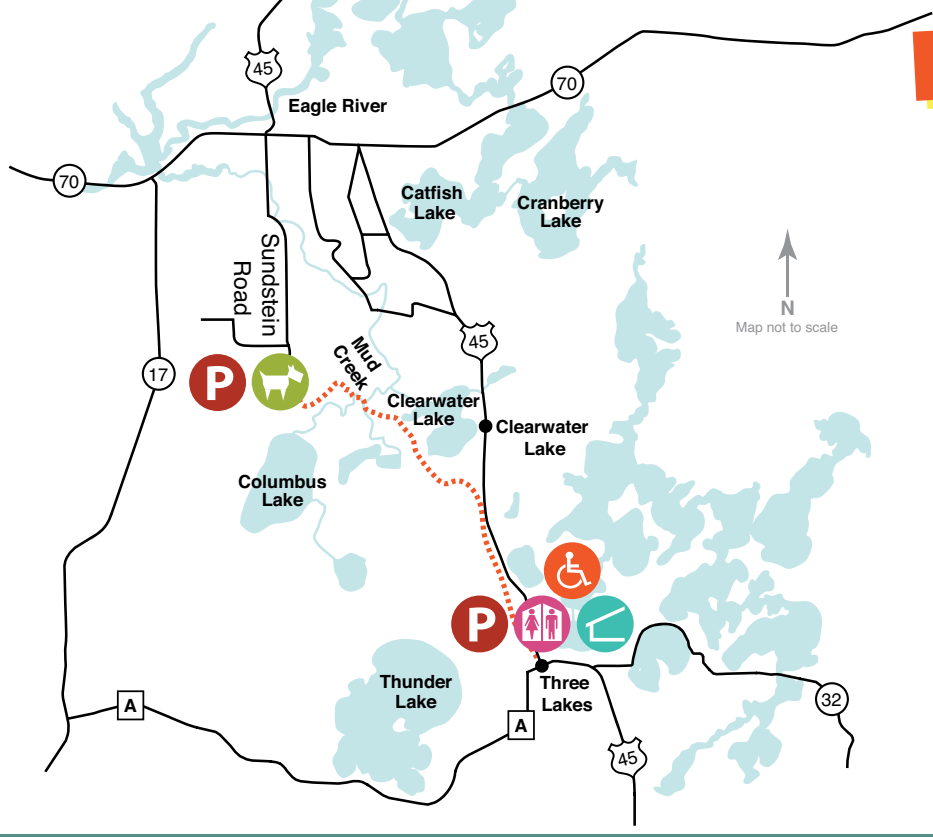
Description: Hilly terrain, intermediate to advanced level. Heated shelter at Perch Lake Trailhead.

Directions: 7 miles west of Rhinelander and 3 miles north of Woodboro and Hwy 8, just off Washburn Lake Road

- Trail Use, Skate/Classic 
- Trail Use, Classic 
- Trail Use   
- Trail Use 
- Road
- P** Parking
-  Restrooms
-  Shelter
-  Pets allowed
-  Trail pass required



22










Three Eagle Trail

Mileage: 8.5-mile unpaved trail, groomed in winter for traditional and skate-style skiing

Description: Mostly level with some gently rolling terrain

Directions: Trail begins at Don Burnside Park in Three Lakes

- Trail Use   
- Road
- P** Parking
-  Restrooms
-  Handicap accessible
-  Shelter
-  Pets allowed on leash (summer only)



snowmobiling & ATVing



Motorized trail users will find a number of outstanding opportunities in Oneida County. A network of more than 1,000 miles of interconnected snowmobile trails covers the county. The snowmobile clubs that groom the trails are among the most active snowmobile clubs in the country. Oneida County ATV trails offer an exciting wilderness experience. For information on snowmobile and ATV opportunities in each community, see pages 4-12.



bird•watch•ing / burd-woch-ing / n: activity for people who get excited about pileated woodpeckers

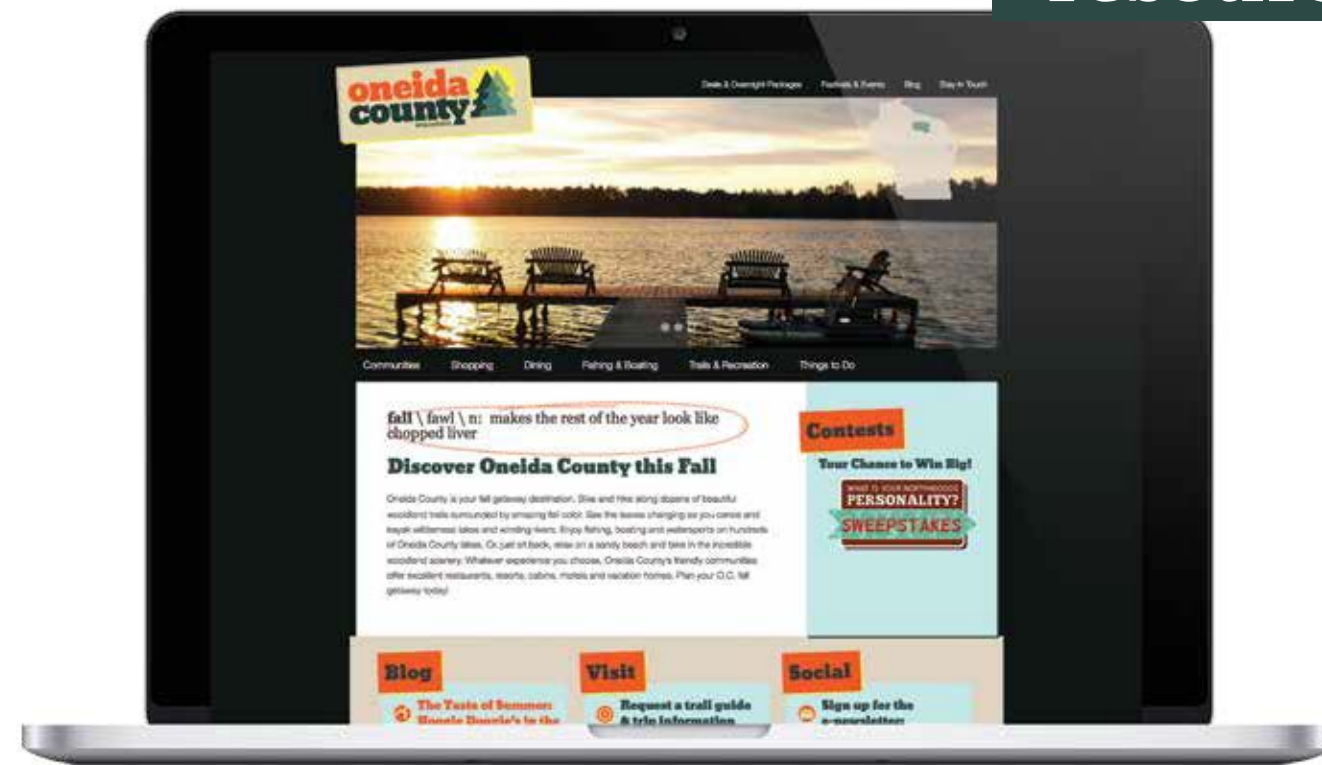
The lakes and forests of Oneida County are a haven for wildlife of all kinds. Deer, bear, turkey, common loons and bald eagles are plentiful in Oneida County and provide the novice wildlife enthusiast with ample opportunities for photos and observation. However, the high quality of habitat and huge tracts of wild lands make Oneida County home to a number of rare woodland bird and plant species as well.

Deer and turkey hunting are popular in Oneida County. Bear hunting is available as well. Oneida County is also one of the top places in the Midwest for grouse hunting. The area offers one of the highest concentrations of ruffed grouse in Wisconsin. No matter what type of hunting you're interested in, you'll find an abundance of public hunting land throughout Oneida County.

Bird and Wildlife Hotspots

- Almon County Park Trail – p. 18
- Cassian County Two-Way Trail – p. 19
- Enterprise County Trail – p. 20
- Holiday Acres Trails – p. 21-22
- Holmboe Nature Preserve – p. 22
- Nose Lake County Trail – p. 26
- Schlect Ski Trails – p. 28

Birdwatchers have a chance of seeing a number of different species of woodpeckers—including the three-toed woodpecker and the pileated woodpecker—as well as kingfisher, osprey, boreal chickadee, spruce grouse and gray jay.



Start planning your Oneida County vacation or getaway today. Visit OneidaCountyWI.com for everything you need to plan the perfect trip:

- Complete information about the eight communities
- Links to shopping and dining information
- Complete list of lodging options
- Fishing reports and trail conditions
- Up-to-date maps and recreation information
- Festivals and events
- Deals and special overnight packages
- Contests and giveaways
- Blog, Facebook page and more!

Face•book / feys-book / n: great way to stay up-to-date on Oneida County

Like us on Facebook facebook.com/OneidaCountyWI

Scan here for more information on Oneida County, Wisconsin




FIND YOUR Northwoods Personality!

There's so much to do in the Northwoods of Wisconsin. There's something for every personality.

Find your Northwoods personality—visit thenorthwoods.ofwisconsin.com and download the app today!



TheNorthwoodsOfWisconsin.com



get·a·way \ **get-uh-wey** \ n: well-earned escape from everything but the things you love the most

Book your own **Oneida County getaway today.**

The communities of Oneida County offer the full range of lodging options:

- Hotels and motels
- Vacation home rentals
- Cabins and cottages
- Resorts
- Bed and breakfasts
- Campgrounds

Find a complete list of lodging options at OneidaCountyWI.com.



Travel & Trail Guide
(800) 236-3006 | OneidaCountyWI.com