








Madeline Trail

Mileage: 16.5-mile unpaved trail, groomed in winter for cross-country skiing.

Description: Easy to moderate terrain with some rolling hills.

Directions: 2 miles southeast of Woodruff on Hwy 47, east on Hwy J, then 2 miles north on Rudolph Road.

--- Trail Use   
 ——— Road

-  Parking
-  Shelter
-  Pets allowed on leash when there is no snow
-  Trail pass required for cross-county skiing and biking