










McNaughton Trail

Mileage: 13-mile unpaved trail, groomed in winter for traditional and skate-style skiing.

Description: Gentle terrain with few steep hills.

Directions: 3.5 miles south of Lake Tomahawk on Hwy 47, then west on Kildare Road.

--- Trail Use   
 ——— Road

-  Parking
-  Shelter
-  Pets allowed on leash when there is no snow
-  Trail pass required for cross-country skiing and biking