










Schlect Trail

Mileage: 5- and 6.2-mile unpaved trail, groomed in winter for cross-country skiing.

Description: Moderate terrain. 2.5 miles is lighted during winter. No snowshoeing allowed. Groomed for classic and skate-style skiing.

Directions: Located on Leary Road, 1.5 miles south of downtown Minocqua off Hwy 51.

--- Trail Use  
 ——— Road

-  Parking
-  Handicap accessible
-  Shelter
-  Pets allowed on leash (summer only)
-  Trail pass required

↑
N
Map not to scale