












Washburn Lake Silent Sports Trail

Mileage: 15-mile unpaved trail, groomed in winter for traditional and skate-style skiing. 9 miles of single track mountain bike trails.

Description: Hilly terrain, beginner to advanced level. Heated shelter at Perch Lake Trailhead.

Directions: 7 miles west of Rhinelander and 3 miles north of Woodboro and Hwy 8, just off Washburn Lake Road.

- Trail Use, Skate/Classic 
- Trail Use, Classic 
- Trail Use    
- Trail Use 
- Road

- P** Parking
-  Restrooms
-  Shelter
-  Pets allowed
-  Trail pass required

N
Map not to scale